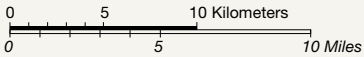
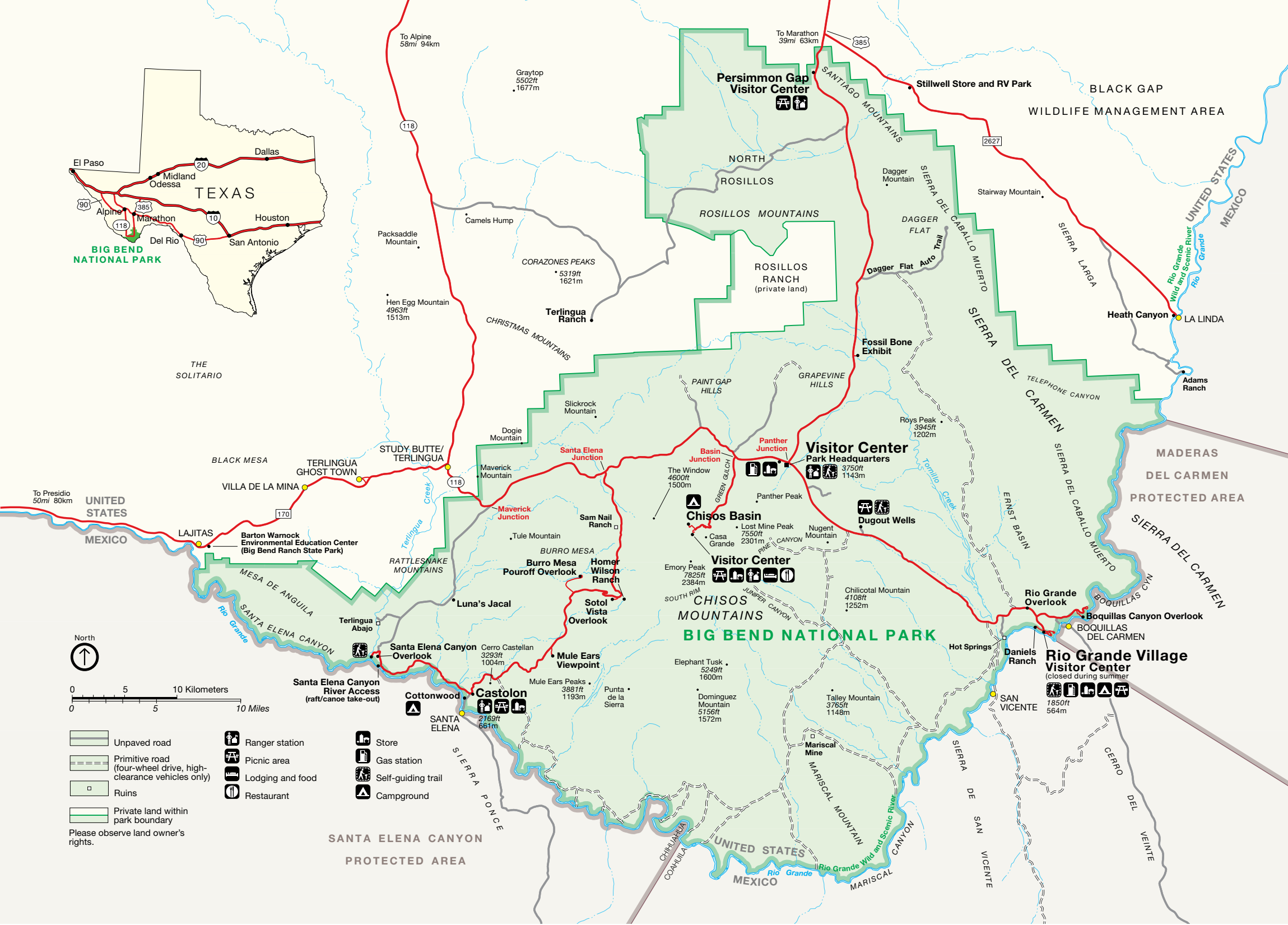
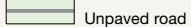
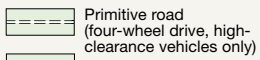
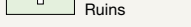
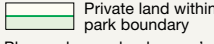
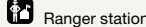

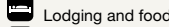


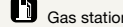

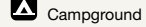




BIG BEND NATIONAL PARK



-  Unpaved road
-  Primitive road (four-wheel drive, high-clearance vehicles only)
-  Ruins
-  Private land within park boundary
-  Ranger station
-  Picnic area
-  Lodging and food
-  Restaurant
-  Store
-  Gas station
-  Self-guiding trail
-  Campground

Please observe land owner's rights.

SANTA ELENA CANYON
PROTECTED AREA

BIG BEND NATIONAL PARK

Rio Grande Village Visitor Center
(closed during summer)

Visitor Center
Park Headquarters

Chisos Basin
Visitor Center

Persimmon Gap Visitor Center

WILDLIFE MANAGEMENT AREA

MADERAS DEL CARMEN
PROTECTED AREA

CHISOS MOUNTAINS

NORTH ROSILLOS

ROSILLOS MOUNTAINS

ROSILLOS RANCH
(private land)

SIERRA DEL CARMEN

SIERRA DEL CABELLO MUERTO

SIERRA LARGA

SIERRA DEL CABELLO MUERTO

SIERRA DEL CARMEN

SIERRA DE SAN VICENTE

SIERRA DE SAN VICENTE

SIERRA DE SAN VICENTE

SIERRA DE SAN VICENTE

SIERRA DE SAN VICENTE

UNITED STATES

MEXICO

UNITED STATES

MEXICO

UNITED STATES

MEXICO

UNITED STATES

MEXICO

UNITED STATES

MEXICO

UNITED STATES

MEXICO

UNITED STATES

MEXICO

UNITED STATES

MEXICO

To Alpine
58mi 94km

To Marathon
39mi 63km

Graytop
5502ft
1677m

CORAZONES PEAKS
5319ft
1621m

Hen Egg Mountain
4963ft
1513m

The Window
4600ft
1500m

Emory Peak
7825ft
2384m

Elephant Tusk
5249ft
1600m

Dominguez Mountain
5156ft
1572m

Roy's Peak
3945ft
1202m

Chilicotal Mountain
4108ft
1252m

Talley Mountain
3765ft
1148m

CHRISTMAS MOUNTAINS

CHRISTMAS MOUNTAINS

CHRISTMAS MOUNTAINS

CHRISTMAS MOUNTAINS

CHRISTMAS MOUNTAINS

CHRISTMAS MOUNTAINS

PAINT GAP HILLS

PAINT GAP HILLS

PAINT GAP HILLS

PAINT GAP HILLS

PAINT GAP HILLS

PAINT GAP HILLS

GRAPEVINE HILLS

GRAPEVINE HILLS

GRAPEVINE HILLS

GRAPEVINE HILLS

GRAPEVINE HILLS

GRAPEVINE HILLS

GRAPEVINE HILLS

GRAPEVINE HILLS

GRAPEVINE HILLS

GRAPEVINE HILLS

GRAPEVINE HILLS

GRAPEVINE HILLS

GRAPEVINE HILLS

GRAPEVINE HILLS

GRAPEVINE HILLS

GRAPEVINE HILLS

GRAPEVINE HILLS

GRAPEVINE HILLS

GRAPEVINE HILLS

GRAPEVINE HILLS

GRAPEVINE HILLS

GRAPEVINE HILLS

GRAPEVINE HILLS

GRAPEVINE HILLS

GRAPEVINE HILLS

GRAPEVINE HILLS

GRAPEVINE HILLS

GRAPEVINE HILLS

GRAPEVINE HILLS

GRAPEVINE HILLS

GRAPEVINE HILLS

GRAPEVINE HILLS

GRAPEVINE HILLS

GRAPEVINE HILLS

GRAPEVINE HILLS

GRAPEVINE HILLS

GRAPEVINE HILLS

GRAPEVINE HILLS

GRAPEVINE HILLS

GRAPEVINE HILLS

GRAPEVINE HILLS

GRAPEVINE HILLS

GRAPEVINE HILLS

GRAPEVINE HILLS

GRAPEVINE HILLS

GRAPEVINE HILLS

GRAPEVINE HILLS

GRAPEVINE HILLS